

From: [County Ordinances](#)
To: [Ordinances](#); [County Ordinances](#)
Cc: [Darlene Christensen](#); [Heidi Kurppe](#)
Subject: RE: Hernando County Ordinance No. 2022-15 - Adopted on June 14, 2022
Date: Thursday, June 16, 2022 2:29:43 PM
Attachments: [Hernando20220615_Ordinance2022_15_Ack.pdf](#)

Good afternoon,

Please find attached the acknowledgment letter of receipt of Hernando County Ordinance No. 22-15, which was filed in this office on June 15, 2022.

Respectfully,

County Ordinances
Florida Administrative Code and Register
Room 701 The Capitol | Tallahassee, Florida
(850)245-6208

From: Ordinances <ord@hernandoclerk.org>
Sent: Wednesday, June 15, 2022 4:58 PM
To: County Ordinances <CountyOrdinances@dos.myflorida.com>
Cc: Darlene Christensen <dchristensen@hernandoclerk.org>; Heidi Kurppe <hkurppe@hernandoclerk.org>
Subject: Hernando County Ordinance No. 2022-15 - Adopted on June 14, 2022

EMAIL RECEIVED FROM EXTERNAL SOURCE

The attachments/links in this message have been scanned by Proofpoint.

Sender Full Name:	Heidi Kurppe
Sender Phone number:	352-754-4970
County Name:	Hernando
Ordinance Number:	2022-15

Thank You,

Heidi Kurppe
Administrative Services | Deputy Clerk
Office of Doug Chorvat Jr., Clerk of Circuit Court and Comptroller
Phone: (352)754-4970 | Email: ord@hernandoclerk.org
20 N Main Street, Brooksville, FL 34601

[Visit our Website](#) | [Facebook](#) | [Twitter](#) | [How are we doing?](#) | [Property Fraud Alert](#)



FLORIDA DEPARTMENT *of* STATE

RON DESANTIS
Governor

CORD BYRD
Secretary of State

June 16, 2022

Honorable Doug Chorvat, Jr.
Hernando County Clerk's Office
20 North Main Street, Rm. 362
Brooksville, Florida 34601

Attention: Heidi Kurppe

Dear Honorable Doug Chorvat Jr.:

Pursuant to the provisions of Section 125.66, Florida Statutes, this will acknowledge receipt of your electronic copy of Hernando County Ordinance No. 2022-15, which was filed in this office on June 15, 2022.

Sincerely,

Anya Owens
Program Administrator

ACO/mas

ORDINANCE NO. 2022 - 15

1
2
3 AN ORDINANCE AMENDING THE 2040 HERNANDO COUNTY
4 COMPREHENSIVE PLAN BY AMENDING SECTION B RELATING TO
5 THE FUTURE LAND USE MAP AS AFFECTING 11.1 ACRES OF LAND
6 GENERALLY LOCATED AT THE NORTH SIDE OF CORTEZ
7 BOULEVARD, APPROXIMATELY 300' WEST OF OLANCHA ROAD;
8 PROVIDING FOR TRANSMITTAL OF ADOPTED CPAM-21-12 TO THE
9 STATE LAND PLANNING AGENCY AND REVIEW AGENCIES;
10 PROVIDING FOR APPLICABILITY; PROVIDING FOR SEVERABILITY;
11 PROVIDING FOR CONFLICTING PROVISIONS; PROVIDING FOR
12 FILING WITH THE DEPARTMENT OF STATE; AND PROVIDING FOR
13 AN EFFECTIVE DATE.

14
15 WHEREAS, in 1985, the Florida Legislature adopted the Local Government Comprehensive
16 Planning and Land Development Regulation Act (now known as the Community Planning Act),
17 as set forth in Sections 163.3161 through 163.3215, Florida Statutes (the "Act"); and,
18

19 WHEREAS, on September 25, 2018, the Hernando County Board of County Commissioners
20 ("BOCC") adopted the 2040 Hernando County Comprehensive Plan (Ordinance 2018-16), within
21 which, are included goals, objectives, and strategies used to guide future growth; and,
22

23 WHEREAS, the instant request is for the BOCC to amend Section B of the 2040 Hernando
24 County Comprehensive Plan relating to the Future Land Use Map (attached as Exhibit "A" hereto
25 and incorporated herein by this reference) hereinafter referred to as CPAM-21-12; and,
26

27 WHEREAS, CPAM-21-12 is an amendment to the County's Future Land Use Map involving
28 land that is 50 acres or less in size and which has been determined by the Hernando County
29 Planning Department to constitute a "small scale development amendment" based upon the criteria
30 set forth in Section 163.3187, Florida Statutes; and,
31

32 WHEREAS, small scale development amendments are exempt from state and regional review
33 pursuant to Section 163.3187, Florida Statutes; and,
34

35 WHEREAS, the BOCC conducted a public hearing on June 14, 2022, in connection with the
36 adoption of CPAM-21-12 as an amendment to the 2040 Hernando County Comprehensive Plan;
37 and,
38

39 WHEREAS, upon enactment of this Ordinance, CPAM-21-12 will be transmitted as an
40 adopted comprehensive plan amendment to the State Land Planning Agency and the other Review
41 Agencies for filing.
42

43 NOW, THEREFORE, BE IT ORDAINED BY THE BOARD OF COUNTY
44 COMMISSIONERS OF HERNANDO COUNTY, FLORIDA:
45

1 **SECTION I. Recitals.** The recitals set forth above are true and correct and incorporated
2 herein by this reference.

3
4 **SECTION II. Adopting CPAM-21-12.** CPAM-21-12 (attached as Exhibit "A" hereto
5 and incorporated herein by this reference) is hereby approved and adopted and the 2040 Hernando
6 County Comprehensive Plan is amended accordingly, subject to the Effective Date provision
7 (Section X) below.

8
9 **SECTION III. Execution.** The Chairman of the Hernando County Board of County
10 Commissioners is hereby authorized to execute this Ordinance, and all related documents.

11
12 **SECTION IV. Transmittal of Adopted CPAM-21-12 to State Land Planning Agency
13 and Review Agencies.** County staff shall transmit an executed copy of this Ordinance adopting
14 CPAM-21-12 to the State Land Planning Agency and the other Review Agencies within ten (10)
15 days of adoption hereof pursuant to Section 163.3184, Florida Statutes.

16
17 **SECTION V. Publication.** This Ordinance shall be published as required by law.

18
19 **SECTION VI. Applicability.** This Ordinance shall be applicable throughout the
20 unincorporated area of Hernando County.

21
22 **SECTION VII. Severability.** It is declared to be the intent of the Board of County
23 Commissioners that if any section, subsection, clause, sentence, phrase, or provision of this
24 Ordinance is for any reason held unconstitutional or invalid, the invalidity thereof shall not affect
25 the validity of the remaining portions of this Ordinance.

26
27 **SECTION VIII. Conflicting Provisions.** Special acts of the Florida Legislature applicable
28 only to unincorporated areas of Hernando County, Hernando County ordinances, County
29 resolutions, or parts thereof, in conflict with this Ordinance are hereby superseded by this
30 Ordinance to the extent of such conflict except for ordinances concerning either adoption or
31 amendment of the Comprehensive Plan, pursuant to Chapter 163, Part II, Florida Statutes.

32
33 **SECTION IX. Filing with the Department of State.** The clerk shall be and is hereby
34 directed forthwith to send a certified copy of this Ordinance, or electronically transmit this
35 Ordinance by email, to the Bureau of Administrative Code, Department of State, R.A. Gray
36 Building, Room 101, 500 South Bronough Street, Tallahassee, Florida 32399-0250.

37
38 **SECTION X. Effective Date.** This Ordinance shall take effect upon filing with the
39 Florida Secretary of State; however, the adopted amendment (CPAM-21-12) shall take effect and
40 be considered an amendment to the 2040 Hernando County Comprehensive Plan, if the
41 amendment is not timely challenged, 31 days after the State Land Planning Agency notifies the
42 local government that the plan amendment package is complete or as otherwise provided in
43 Sections 163.3184 and 163.3187, Florida Statutes. If timely challenged, this amendment shall
44 become effective on the date the State Land Planning Agency or the Administration Commission
45 enters a final order determining this adopted amendment to be in compliance. No development
46 orders, development permits, or land uses dependent on this amendment may be issued or

1 commence before it has become effective. If a final order of noncompliance is issued by the
2 Administration Commission, this amendment may nevertheless be made effective by adoption of
3 a resolution affirming its effective status, a copy of which resolution shall be sent to the State Land
4 Planning Agency.
5

6 **BE IT ORDAINED BY THE BOARD OF COUNTY COMMISSIONERS OF**
7 **HERNANDO COUNTY, FLORIDA, ADOPTED IN REGULAR SESSION THIS 14th DAY**
8 **OF JUNE 2022.**
9

10 **BOARD OF COUNTY COMMISSIONERS**
11 **HERNANDO COUNTY, FLORIDA**
12

13
14
15 Attest: Heidi Kuppe, D.C.
16 *for* DOUGLAS A. CHORVAT, JR.
17 CLERK OF CIRCUIT COURT
18 AND COMPTROLLER
19

20
21
22
23
24
25
26
27
28
29
30
31
By: 
STEVE CHAMPION
CHAIRMAN



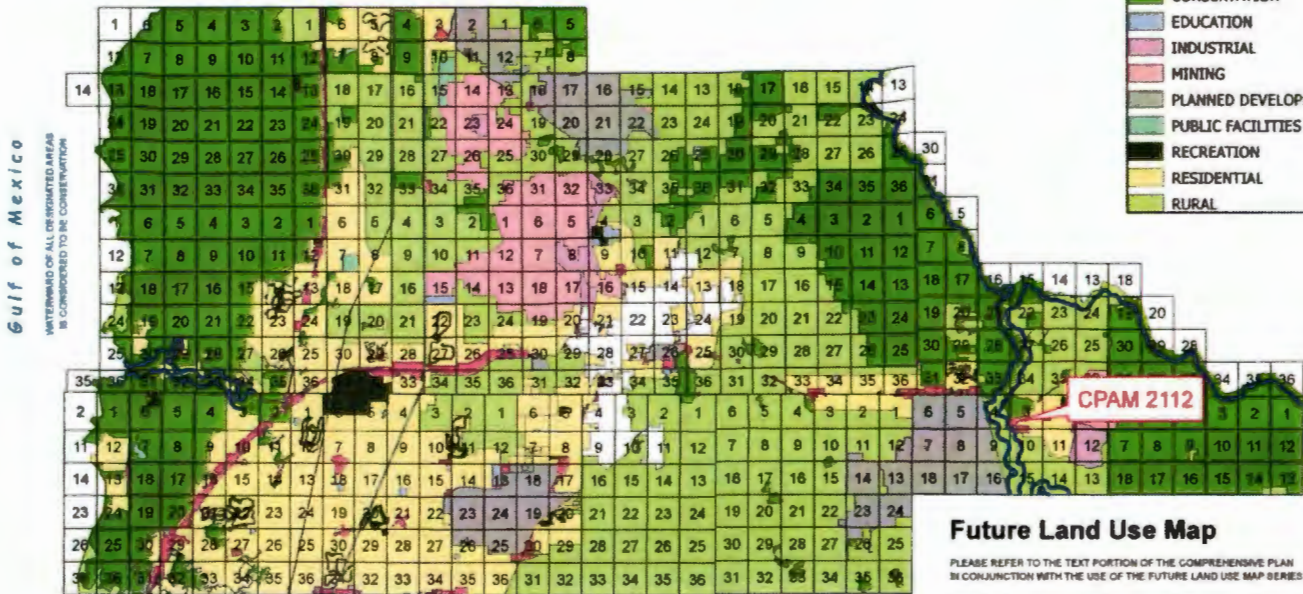

APPROVED AS TO FORM AND LEGAL SUFFICIENCY

By: 
County Attorney's Office

EXHIBIT A

Hernando County Comprehensive Plan Map

Proposed Future Land Use CPAM 2112
Version Date: 01/11/2022



Future Land Use Map

PLEASE REFER TO THE TEXT PORTION OF THE COMPREHENSIVE PLAN IN CONJUNCTION WITH THE USE OF THE FUTURE LAND USE MAP SERIES.

NOTE: THE RIVERINE DISTRICT IS SHOWN AS A LINE SETBACK PARALLEL TO THE WEEHATCHEE, MUD AND WITHLACOOCHEE RIVERS.

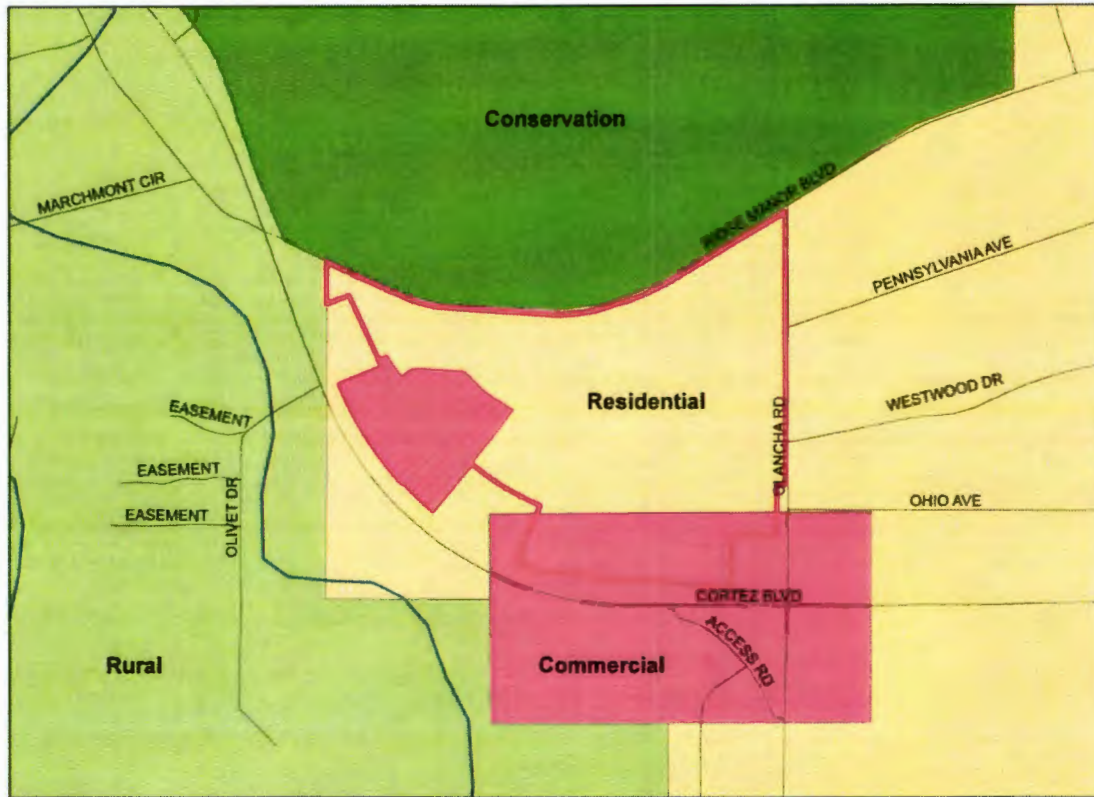


Source: S:\Share\Planning\NewFLU\CompPlan2040\CPAM 2112\CPAM2112_ex11_Proposed.pdf
Project: S:\Share\Planning\Zoning\NicoleD_Workspace_S\CPAM\CPAM2112\CPAM2112.aprx
Date of mapping: 03/22/2022



Hernando County Comprehensive Plan Map

Proposed Future Land Use CPAM 2112
Version Date: 01/11/2022



	CPAM 2112
	FLU Riverine District
	Regional Commercial
FLU	
	CITY
	COMMERCIAL
	CONSERVATION
	EDUCATION
	INDUSTRIAL
	MINING
	PLANNED DEVELOPMENT
	PUBLIC FACILITIES
	RECREATION
	RESIDENTIAL
	RURAL

Future Land Use Map

PLEASE REFER TO THE TEXT PORTION OF THE COMPREHENSIVE PLAN IN CONJUNCTION WITH THE USE OF THE FUTURE LAND USE MAP SERIES.

NOTE: THE RIVERINE DISTRICT IS SHOWN AS A LINE SETBACK PARALLEL TO THE WEEKI WACHEE, MUD AND WITHLACOCHEE RIVERS.



Source: S:\Share\Planning\NewFLU\CompPlan2040\CPAM2112\CPAM2112b_8x11_Detail.pdf
Project: S:\Share\Planning\Zoning\NicoleD_Workspace_S\CPAM\CPAM2112\CPAM2112.aprx
Date of mapping: 03/22/2022

